













**LE DOMAINE SAHÉLIEN / THE SAHEL DOMAIN**

Secteur sahélo-saharien / *Sahelo-saharan sector*
















Subdivision Nord  
*North subdivision*

-  Sd/RA
-  Sr/PL
-  Sd /Ca
-  Sp/LP

Subdivision Centre  
*Centre subdivision*

-  Sp/RL
-  Sd/LP
-  Sd/RP
-  So/RC
-  So/SA
-  Sp/RC
-  Sp/SC
-  Sp/RA
-  Tal

Subdivision Sud  
*South subdivision*




-  Sp/RS
  -  Sp/LH
  -  Sg/LS
  -  S/RL
  -  Sh/RL
  -  M/SP
  -  Km/PA
  -  Sp/PL
- Zones hydromorphes  
*Swampy areas*
-  Vn/RA
  -  Vc/SA
  -  Hb/Spp
  -  Ou/RB
  -  H/ST
  -  Tm/SC
  -  Kt/CC

**LÉGENDE / LEGEND**




Formations sur sables  
*Formations on sand*

-  S/GS
-  S/GA
-  Sf/GA
-  S/S
-  S/AA
-  Sd/GS







Formations sur sables limoneux  
*Formations on sandy-loams*

-  S/AP
-  S/AT
-  S/AB

Formations sur sols halomorphes  
*Formations on saline soils*

-  Sh/GA
-  Sh/AA
-  Sh/GS

Formations sur substrat hydromorphe  
*Formations on hydromorphic soils*

-  H/N
-  Hv/AK
-  H/L
-  H/CM
-  Hv/A
-  Hm/Spp

Formations d'origine anthropique  
*Formation resulting from mans' activities*

-  M/BP
-  M/SE
-  M/BL
-  M/K
-  G/AB

**LE DOMAINE SOUDANIEN / THE SOUDANIAN DOMAIN**

Secteur soudano-sahélien / *Sudano-sahelian sector*









Formations sur sables  
*Formations on sand*

-  Sf/AC
-  Sh/AH
-  St/TP
-  S/AD
-  S/AS










Formations sur sols sableux à concrétion  
*Formations on compacted sands*

-  Sc/AA
-  Sc/CA
-  Sc/TP













Formations sur sols et substrats hydromorphes  
*Formations on hydromorphic sands*

-  St/AT
-  St/TP
-  H/TK
-  H/TC
-  H/H
-  H/AH
-  Sh/TL
-  Hv/LS

Formations d'origine anthropique  
*Formation resulting from mans' activities*

-  Sh/DS
-  M/AA
-  R/AA
-  R/AB
-  Cr/BS
-  R/ID
-  R/HL
-  R/BL
-  Hr/SPP

**LES YAÉRÉS / THE "YAÉRÉS"**

-  Hy/HE
-  Hv/S
-  Ha/SPP
-  Hy/EN
-  Hy/EP
-  H/PK
-  H/AC
-  H/PE
-  Hv/AS
-  H/AS
-  Hs/AB
-  H/S